

252000

254000

256000

764000

762000





252000

254000

256000

Project:
**Talladh a Bheithe,
Perth and Kinross**

Title:
Figure C4: Geomorphology

- Key**
-  Peat slide system
 -  Peat haggings
 -  Water course
 -  Artificial drainage lines

Notes:

a) Information on this map is directly reproduced from digital and other material from different sources. Minor discrepancies may therefore occur. Where further clarification is considered necessary, this is noted through the use of text boxes on the map itself.

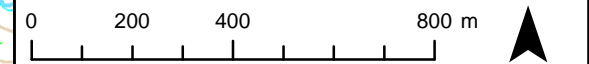
b) For the avoidance of doubt and unless otherwise stated:

1. where a line recorded in the key demarcates a boundary on this plan, the boundary edge is the outside edge of the line.
2. where a line or feature recorded in the key of this plan is also shown as a line or feature by the Ordnance Survey, and that line or feature is located in a different position on the ground than shown by the Ordnance Survey, then the line or feature shall be deemed to follow the position as existing on the ground.
3. this plan should be used for identification purposes only, unless specifically stated above or in accompanying documentation.
4. Natural Power Consultants Ltd. accepts no responsibility for the accuracy of data supplied by third parties.

Scale @ A3: 1:15,000

Coordinate System: British National Grid

© Crown Copyright 2013. All rights reserved. Ordnance Survey
Licence 0100031673.



Date: 12-03-14	Prepared by: LG	Checked by: RC
----------------	-----------------	----------------

Ref: GB200391_M_017_A1

Drawing by:

Natural Power Consultants Ltd
The Green House
Forrest Estate, Dairy
Castle Douglas, DG7 3XS, UK
Tel: +44 (0)1644 430008
Fax: +44 (0)845 299 1236
Email: sayhello@naturalpower.com
www.naturalpower.com

