





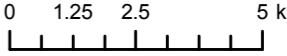

Project:
Talladh-a-Bheithe Wind Farm, Perthshire

Title:
Figure 13.1 - Aviation Constraints

- Key**
-  Site boundary
 -  140m turbines theoretically visible to Primary Surveillance Radar
 -  Regular military low flying area
 -  Low priority military low flying area

Notes:
 a) Information on this map is directly reproduced from digital and other material from different sources. Minor discrepancies may therefore occur. Where further clarification is considered necessary, this is noted through the use of text boxes on the map itself.
 b) For the avoidance of doubt and unless otherwise stated:
 1. where a line recorded in the key demarcates a boundary on this plan, the boundary edge is the outside edge of the line.
 2. where a line or feature recorded in the key of this plan is also shown as a line or feature by the Ordnance Survey, and that line or feature is located in a different position on the ground than shown by the Ordnance Survey, then the line or feature shall be deemed to follow the position as existing on the ground.
 3. this plan should be used for identification purposes only, unless specifically stated above or in accompanying documentation.
 4. Natural Power Consultants Ltd. accepts no responsibility for the accuracy of data supplied by third parties.

Scale @ A3: 1:150,000
 Coordinate System: British National Grid
 Contains Ordnance Survey data © Crown copyright and database right 2013.

Date: 10-09-13 Prepared by: EG Checked by: DB

Ref: 10326UKC_M_010_B

Drawing by:
 Natural Power Consultants Ltd
 The Green House
 Forrest Estate, Dairy
 Castle Douglas, DG7 3XS, UK
 Tel: +44 (0)1644 430008
 Fax: +44 (0)845 299 1236
 Email: sayhello@naturalpower.com
 www.naturalpower.com

